

# SAN PEDRO CREEK

**IMPROVEMENTS PROJECT**

July 9, 2015

# Design Activity Update



## ▪ **Past Month:**

- HAER field work (Historic American Engineering Record; documentation of existing project features)
- July 2: 70% design; pricing set issued to cost estimator
- Utility coordination


## ▪ **Ongoing:**

- Cost estimate (due with 70% submittal)
- Quality control reviews and coordination for 70% submittal
- Utility coordination and relocation design
- Property coordination (SARA led)

# Future Dates

- July 31: Delivery of 70% documents to SARA and Bexar County
- August 11: “Hold the date” for Commissioner’s Court



A photograph of San Pedro Creek, a narrow waterway flowing through a dense thicket of green vegetation. In the background, a concrete bridge with a metal railing spans the creek. Beyond the bridge, there are several multi-story buildings, including a prominent one with a flag on top, and utility poles with power lines. The sky is overcast.

# SAN PEDRO CREEK

**IMPROVEMENTS PROJECT**

July 9, 2015



# STORYTELLING

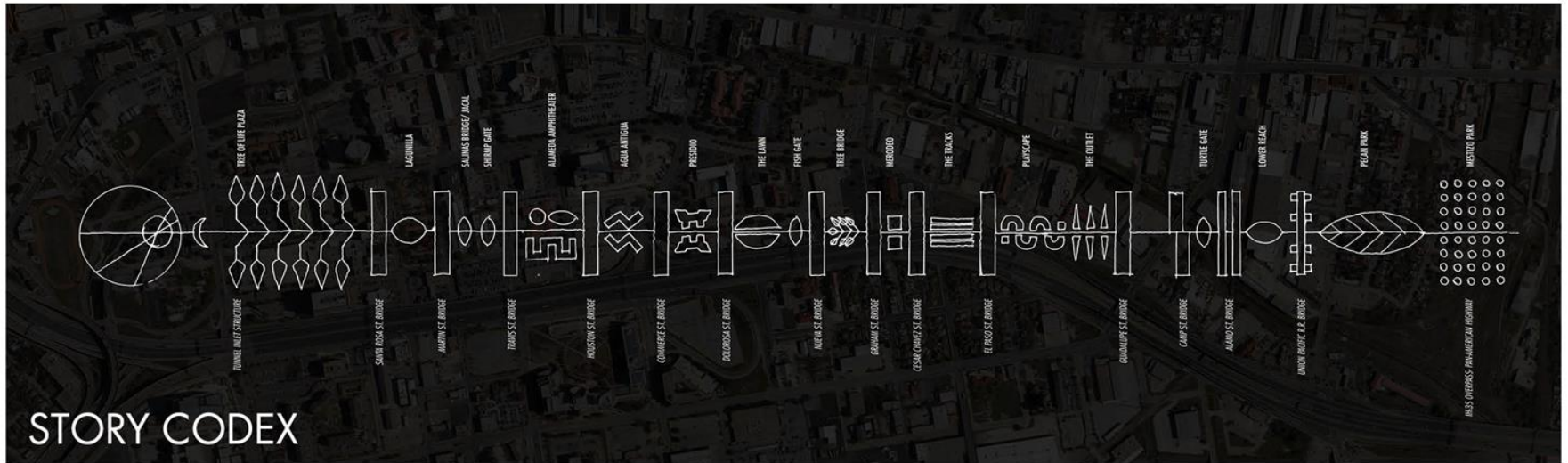
## KEY PARTICIPANTS:

- JOHN PHILLIP SANTOS - NARRATIVE
- MARIA PFEIFFER - HISTORIAN

WORKSHOP – 25 JUNE 2015

INITIAL DRAFT NARRATIVE – 15 JULY 2015

FINAL DRAFT NARRATIVE – 15 AUGUST 2015



# PUBLIC ART CURATORIAL PROGRAM

CURATORIAL VISION

CURATORIAL PROCESS

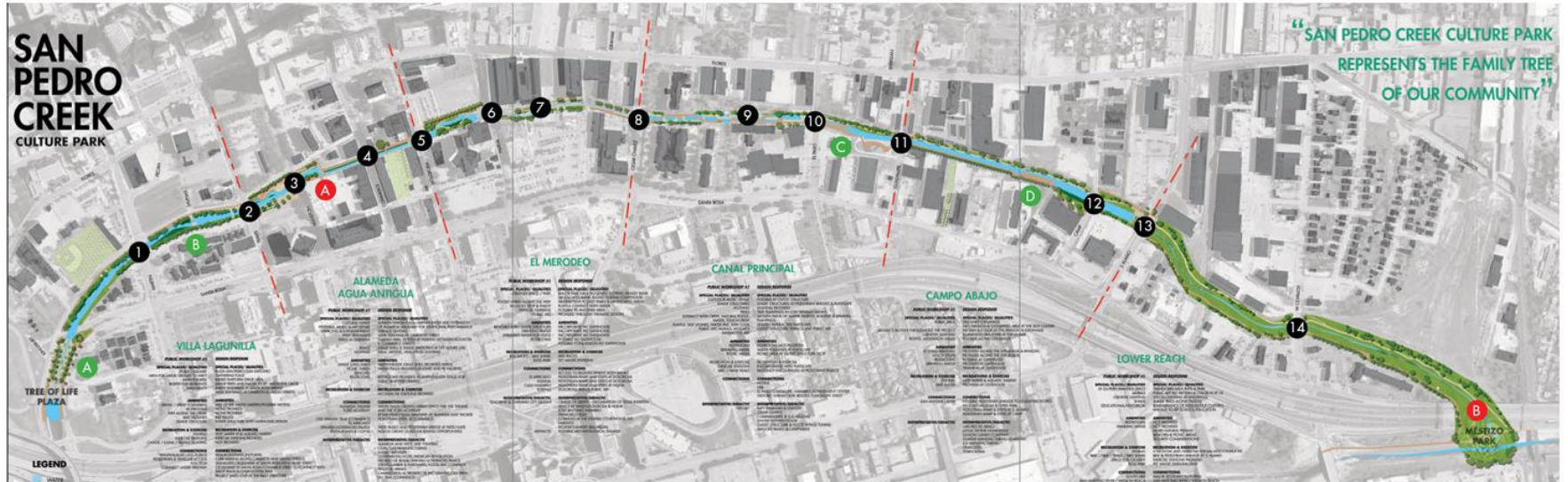
CURATORIAL COMMITTEE

PUBLIC ART OPPORTUNITIES:

DESIGN ENHANCEMENTS – STREET & PEDESTRIAN BRIDGES


INSTALLATIONS – ALAMEDA THEATRE WALL & IH35 MESTIZO PARK

ARCHITECTURAL DESIGN – PLAZA & PAVILIONS









# SAN PEDRO CREEK

**IMPROVEMENTS PROJECT**

July 9, 2015